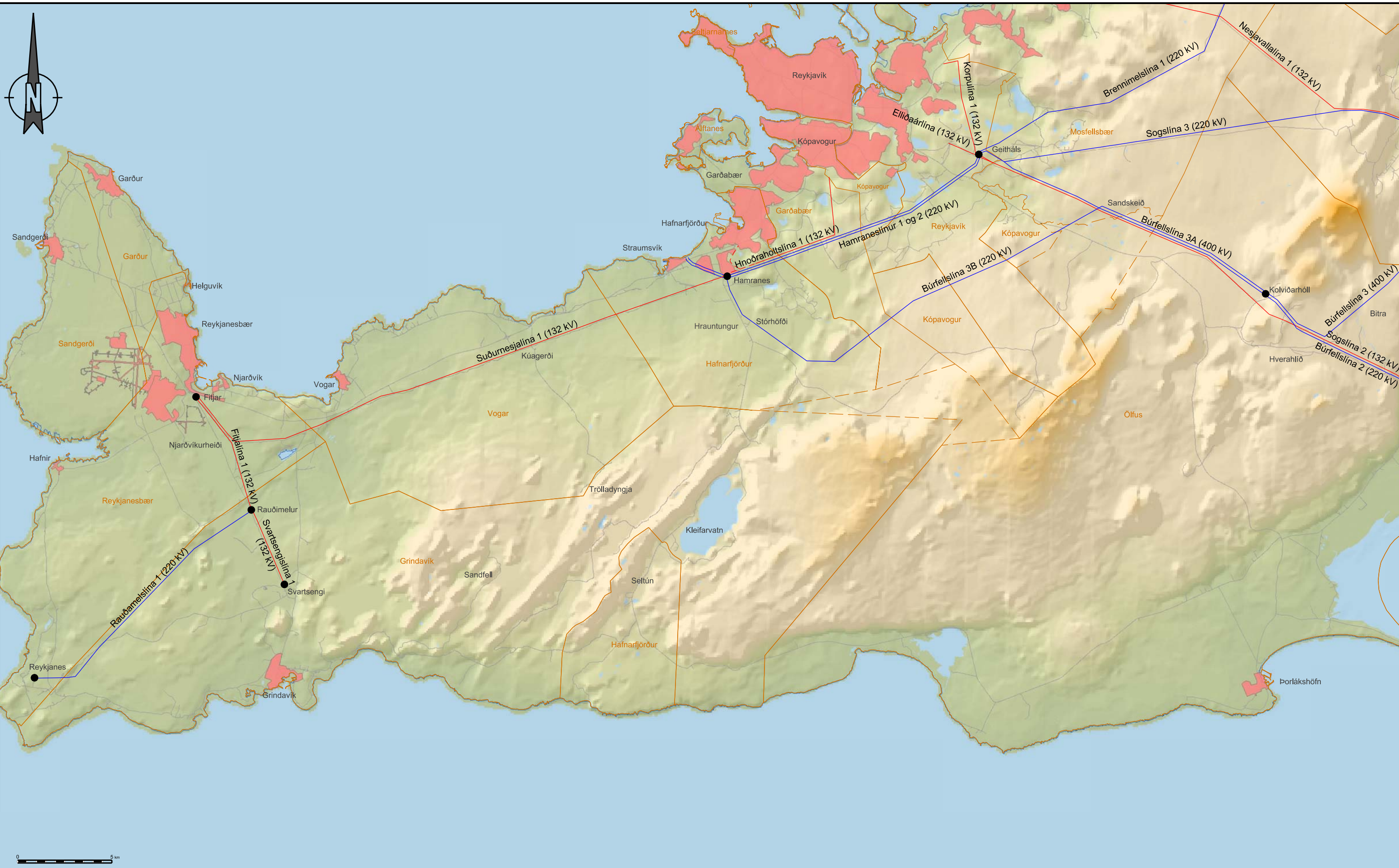
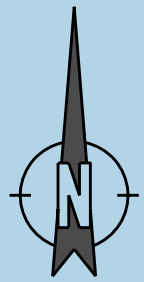


1. Hluti - Yfirlitskort

Yfirlitskort af núverandi flutningskerfi, mkv. 1:180.000

Yfirlitskort af fyrirhuguðu flutningskerfi, aðalvalkostur, mkv. 1:180.000




LANDSNET



EFLA VERKFRÆÐISTOFA

**NÚVERANDI
FLUTNINGSKERFI**

KORT NR. 1

DAGSETNING
2.5.2009

GERT
RIJ / KMP
BDI

MÆLIKV.
1:180.000

BLADSTÆRD
A3

Skýringar

Núverandi línur

Jarðstrengur

132 kV

220 kV

400 kV

● Núverandi tengivirki

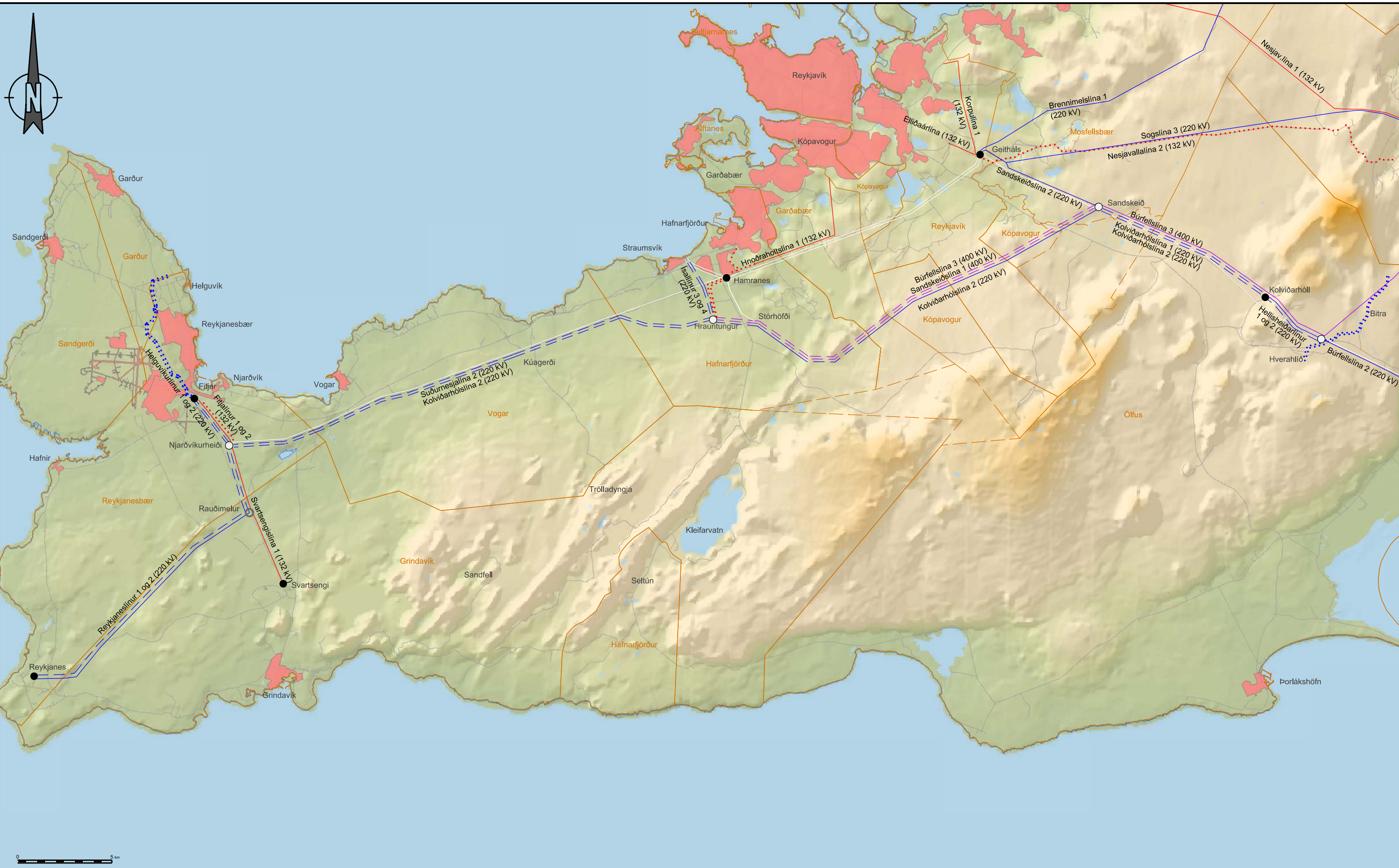
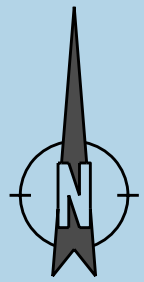
--- Mörk sveitarfélaga óviss

--- Mörk sveitarfélaga

HEIMLÖR

IS50V, stafrænn kortagrunnur

LMÍ 2005





**FYRIRHUGAÐ
FLUTNINGSKERFI**

KORT NR. 2

DAGSETNING
2.5.2009

GERT
KMP/BDI

MÆLIKV.
1:180.000

BLADSTÆRD
A3

Skýringar		
Núverandi línur	Framtíðar línur	Framtíðar jarðstrengur
132 kV	— — — — —	· · · · ·
220 kV	— — — — —	· · · · ·
400 kV	— — — — —	· · · · ·

- Núverandi tengivirki
- Framtíðar tengivirki
- Niðurrif tengivirks
- Niðurrif lína
- Mörk sveitarfélaga óviss
- Mörk sveitarfélaga

HEIMILDIR	
IS50V, stafrænn kortagrunnur	LMÍ 2005